



MetroWest+

Portishead Branch Line (MetroWest Phase 1)

TR040011

Applicant: North Somerset District Council

2.42 - Pill Station Car Park and PSP Layout, Landscaping Lighting and Access Plan

**The Infrastructure Planning (Applications: Prescribed Forms and Procedure) Regulations 2009, regulation 5(2)(o)
Planning Act 2008**

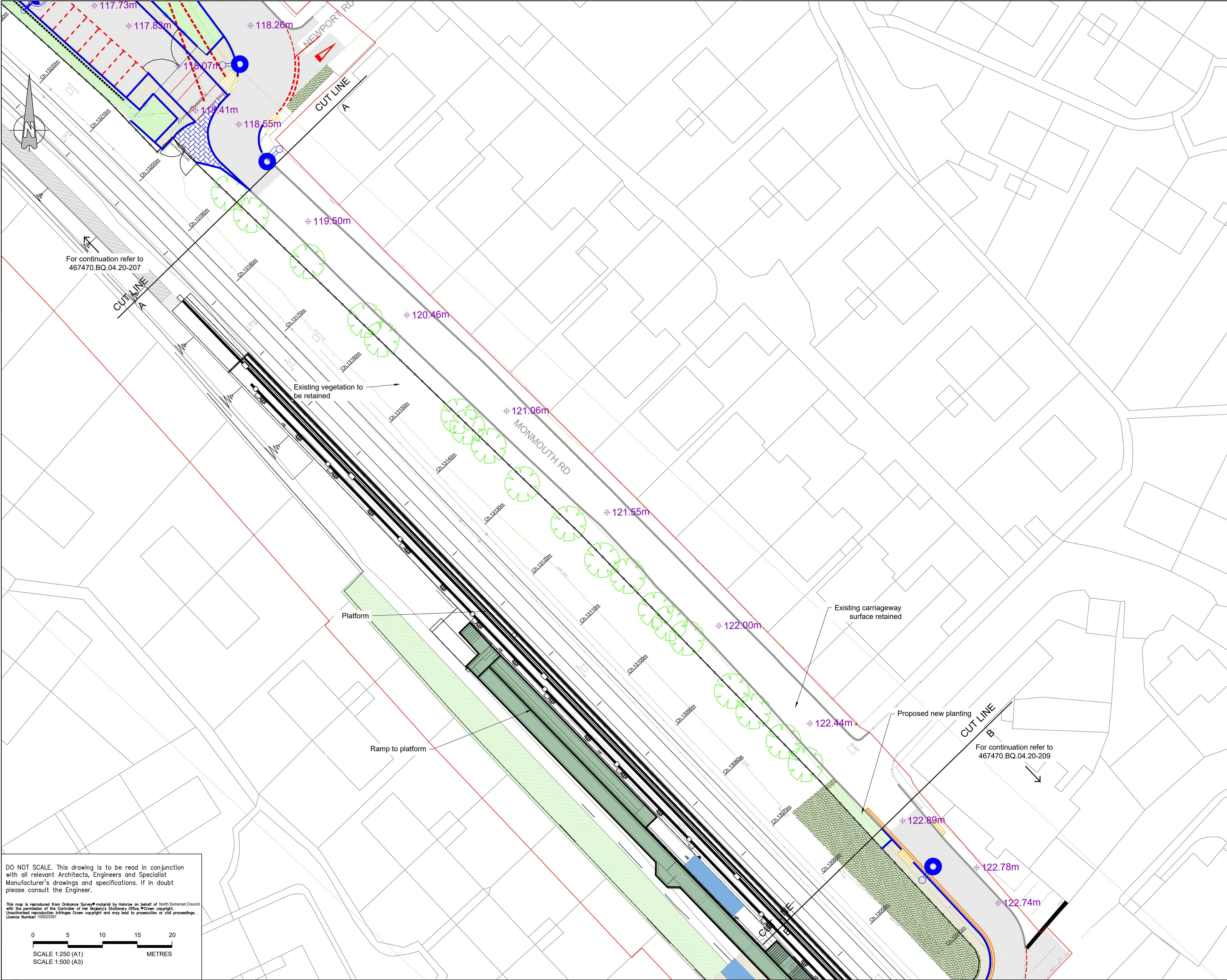
Author: CH2M

Date: November 2019



Document Index

2.42	Pill Station Car Park and PSP Layout, Landscaping Lighting and Access Plan	The Infrastructure Planning (Applications: Prescribed Forms and Procedure) Regulations 2009, regulation 5(2)(o)	467470.BQ.04.20-207-209 Rev M
------	--	---	-------------------------------



NOTES:

1. All dimensions are in metres unless noted otherwise.

KEY:

- Carriageway surfacing
- Proposed vegetation
- Existing vegetation retained
- Proposed over run area
- New footpath surface
- Trees to be retained
- Proposed trees
- Vehicle restraint barrier
- Proposed fence
- Existing kerb retained
- Proposed new kerb
- Proposed Wall
- Order Limits

PROPOSED URBIS AXIA LED LUMINAIRE ON 5M RAISE AND LOWER COLUMNS.

PROPOSED URBIS AMPERA LED TYPE 3 LUMINAIRE ON 6M COLUMNS.

M	DHP	ADL	ADL	31/10/2019	Minor amendments
L	DHP	ADL	ADL	04/10/2019	Bus house removed from Network Rail compound
K	DHP	ADL	ADL	31/07/2019	Note amendments and key plan added
J	DHP	ADL	ADL	08/01/2019	Spot levels added
I	ADS	ADL	ADL	26/06/2018	TSCs added to drawing & minor amendments
H	ADS	ADL	ADL	15/02/2018	NR Minor Civils update
G	DHP	ADS	ADL	19/01/2018	PSP R9AP & Generator added to drawing
F	DHP	ADL	ADL	22/11/2017	Trial trench added
E	DHP	KS	ADL	04/10/2017	Title amendments
D	DHP	ADS	ADL	15/09/2017	Minor amendments
C	DHP	ADL	ADL	07/09/2017	NR minor civils update, with revisions to drainage and footpath surfacing
B	ADS	ADL	ADL	31/08/2017	NR minor civils update, with revisions to street lighting and tree positions
A	FG	ADL	ADL	30/01/2017	NR minor civils update
Rev	By	Chkd	Apprvd	Date	Description

travelwest

Bath & North East Somerset, Bristol, North Somerset and South Gloucestershire Councils working together to improve your local transport

CH2M HILL
1 The Square Temple Quay Bristol BS1 6DG
Tel: +44 (0)117 910 2580 Fax: +44 (0)117 910 2581
www.ch2m.com

ch2m

Project

PORTISHEAD BRANCH LINE
(METROWEST PHASE 1)

Drawing

PILL STATION CAR PARK
AND PSP LAYOUT, LANDSCAPING
LIGHTING AND ACCESS PLAN
SHEET 2 OF 3

Drawn by: ECP	Date: 07/07/2016
Checked by: ADL	Date: 13/07/2016
Approved by: ADL	Date: 13/07/2016
Drawing No.	Revision
467470.BQ.04.20-208	M

Drawing Scale: 1:250 @ A1 or 1:500 @ A3

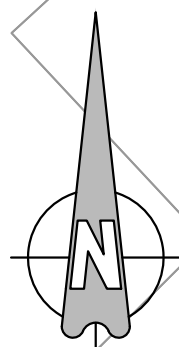
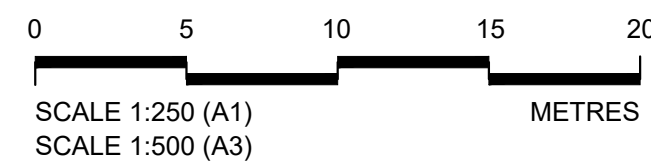
DO NOT SCALE. This drawing is to be read in conjunction with all relevant Architects, Engineers and Specialist Manufacturer's drawings and specifications. If in doubt please consult the Engineer.

This map is reproduced from Ordnance Survey material by Mapbox on behalf of North Somerset Council with the permission of the Controller of Her Majesty's Stationery Office, © Crown copyright. Unauthorised reproduction infringes Crown copyright and may lead to prosecution or civil proceedings. Licence Number: 100023397

0 5 10 15 20
SCALE 1:250 (A1)
SCALE 1:500 (A3)
METRES

Drawing file path & name: U:\Projects\467470 NSC Framework\2018\BQ.04.20 MW Phase 1 Highway Engineering\30 AutoCAD\01 AutoCAD\01.dwg
Project: 467470.BQ.04.20-208 Rev M.dwg

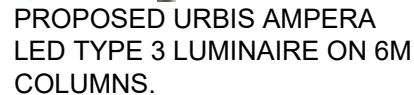
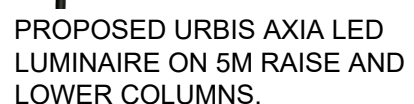
This map is reproduced from Ordnance Survey® material by Halcrow on behalf of North Somerset Council with the permission of the Controller of Her Majesty's Stationery Office, © Crown copyright. Unauthorised reproduction infringes Crown copyright and may lead to prosecution or civil proceedings. Licence Number: 100023397



For continuation refer to
467470.BQ.04.20-208

1. All dimensions are in metres unless noted otherwise.

 New footpath surface



M	PHP	AZL	AZL	31/10/2019	Minor amendments
L	PHP	AZL	AZL	04/10/2019	Ball house removed from Network Rail compound
K	PHP	AZL	AZL	31/07/2019	Note amendments and key plan added
J	PHP	AZL	AZL	08/01/2019	Spot levels added
I	AJS	AZL	AZL	26/08/2018	TRCs added to drawing & minor amendments
H	AJS	AZL	AZL	15/02/2018	NR Minor Civils update
G	PHP	AZL	AZL	19/01/2018	PSP, RRAP & Generator added to drawing
F	PHP	AZL	AZL	23/11/2017	Total trench added
E	PHP	KS	AZL	04/10/2017	Title amendments
D	PHP	AZL	AZL	15/09/2017	Minor amendments
C	PHP	AZL	AZL	07/09/2017	NR minor civils update, with revisions to drainage and footpath surfacing
B	AJS	AZL	AZL	31/08/2017	NR minor civils update, with revisions to street lighting and free positions
A	ECF	AZL	AZL	17/08/2016	Internal pedestrian crossing added
Rev	By	Chkd	Apprvd	Date	Description

Bath & North East Somerset, Bristol, North Somerset and South Gloucestershire
Councils working together to improve your local transport

CH2M HILL
1 The Square Temple Quay Bristol BS1 6DG
Tel +44 (0)117 910 2580 Fax +44 (0)117 910 2581
www.ch2m.com

ch2m.

Project PORTISHEAD BRANCH LINE
(METROWEST PHASE 1)

Drawing

PILL STATION CAR PARK
AND PSP LAYOUT, LANDSCAPING
LIGHTING AND ACCESS PLAN
SHEET 3 OF 3

Approved by: ADL Date: 13/07/2016

467470.BQ.04.20-209

Drawing Scale: 1:250 @ A1 or 1:500 @ A3

[illegible]